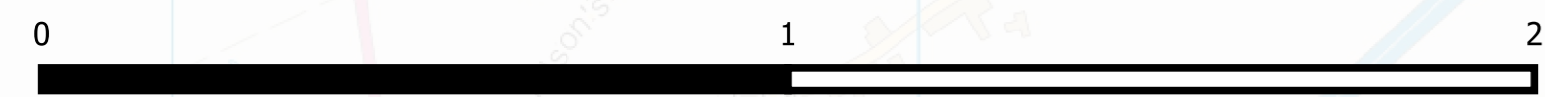

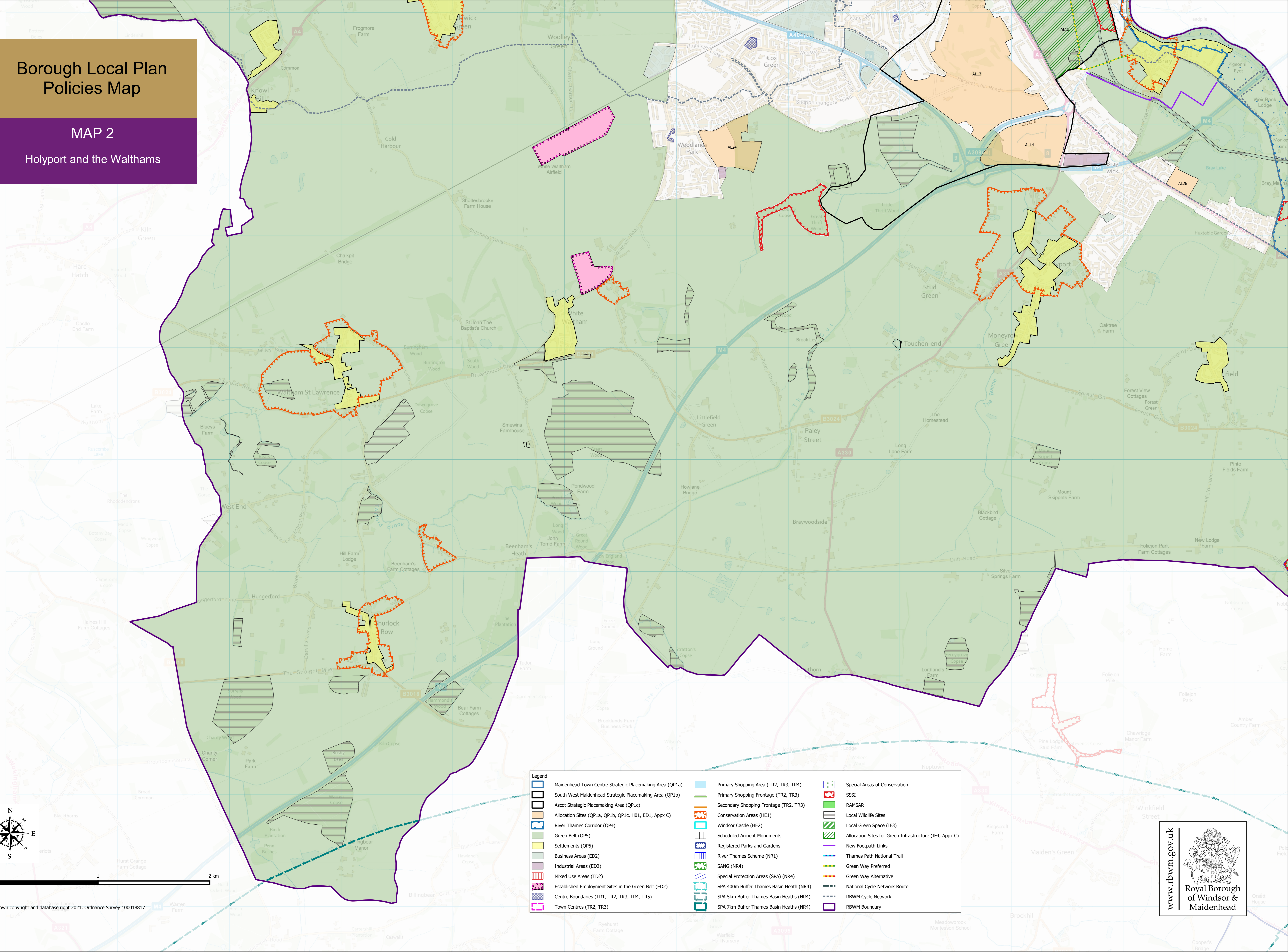


Borough Local Plan Policies Map

MAP 2

Holyport and the Walthams



Legend					
	Maidenhead Town Centre Strategic Placemaking Area (QP1a)		Primary Shopping Area (TR2, TR3, TR4)		Special Areas of Conservation
	South West Maidenhead Strategic Placemaking Area (QP1b)		Primary Shopping Frontage (TR2, TR3)		SSSI
	Ascot Strategic Placemaking Area (QP1c)		Secondary Shopping Frontage (TR2, TR3)		RAMSAR
	Allocation Sites (QP1a, QP1b, QP1c, H01, ED1, Appx C)		Conservation Areas (HE1)		Local Wildlife Sites
	River Thames Corridor (QP4)		Windsor Castle (HE2)		Local Green Space (IF3)
	Green Belt (QP5)		Scheduled Ancient Monuments		Allocation Sites for Green Infrastructure (IF4, Appx C)
	Settlements (QPS)		Registered Parks and Gardens		New Footpath Links
	Business Areas (ED2)		River Thames Scheme (NR1)		Thames Path National Trail
	Industrial Areas (ED2)		SANG (NR4)		Green Way Preferred
	Mixed Use Areas (ED2)		Special Protection Areas (SPA) (NR4)		Green Way Alternative
	Established Employment Sites in the Green Belt (ED2)		SPA 400m Buffer Thames Basin Heaths (NR4)		National Cycle Network Route
	Centre Boundaries (TR1, TR2, TR3, TR4, TR5)		SPA 5km Buffer Thames Basin Heaths (NR4)		RBWM Cycle Network
	Town Centres (TR2, TR3)		SPA 7km Buffer Thames Basin Heaths (NR4)		RBWM Boundary

