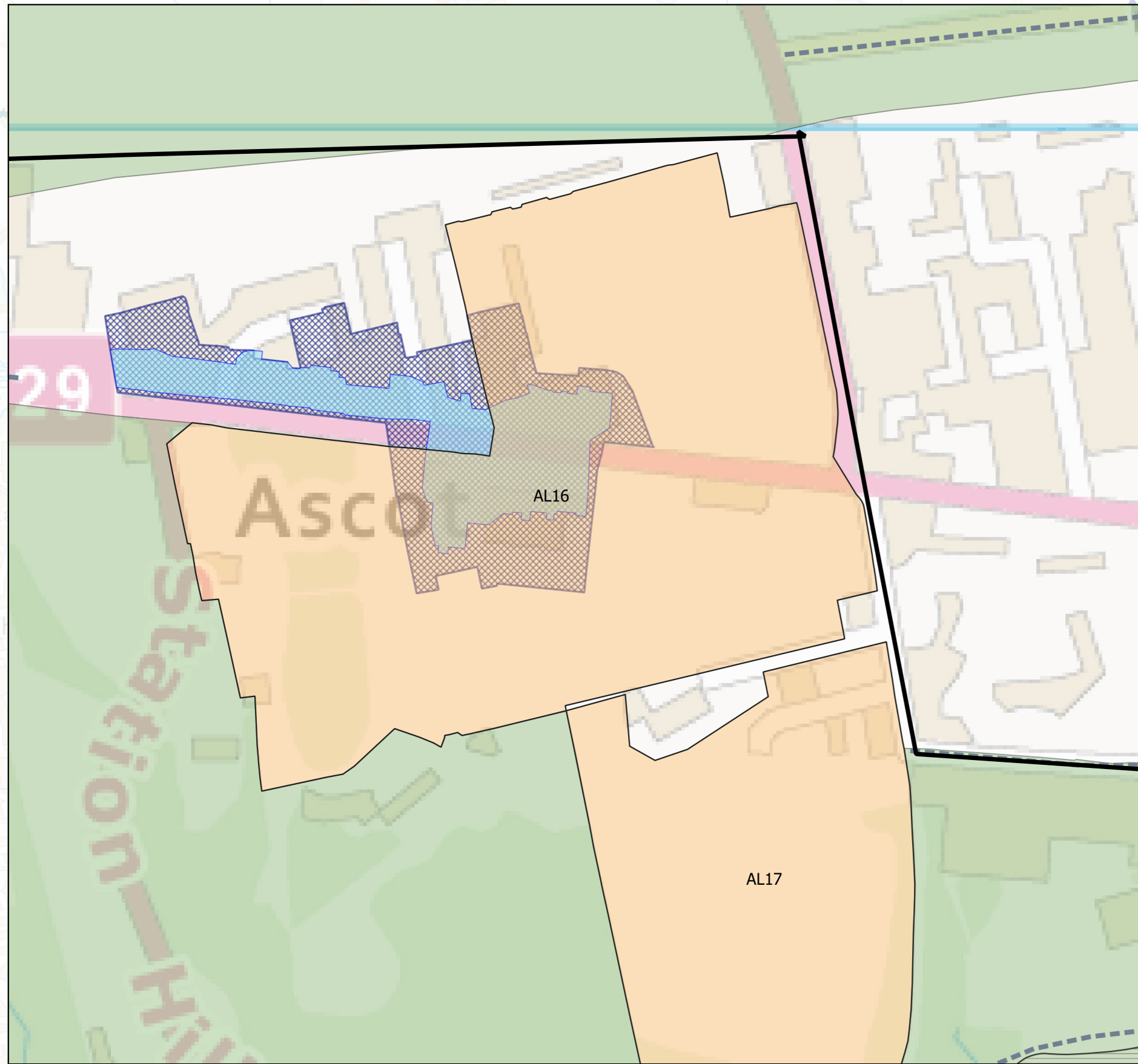


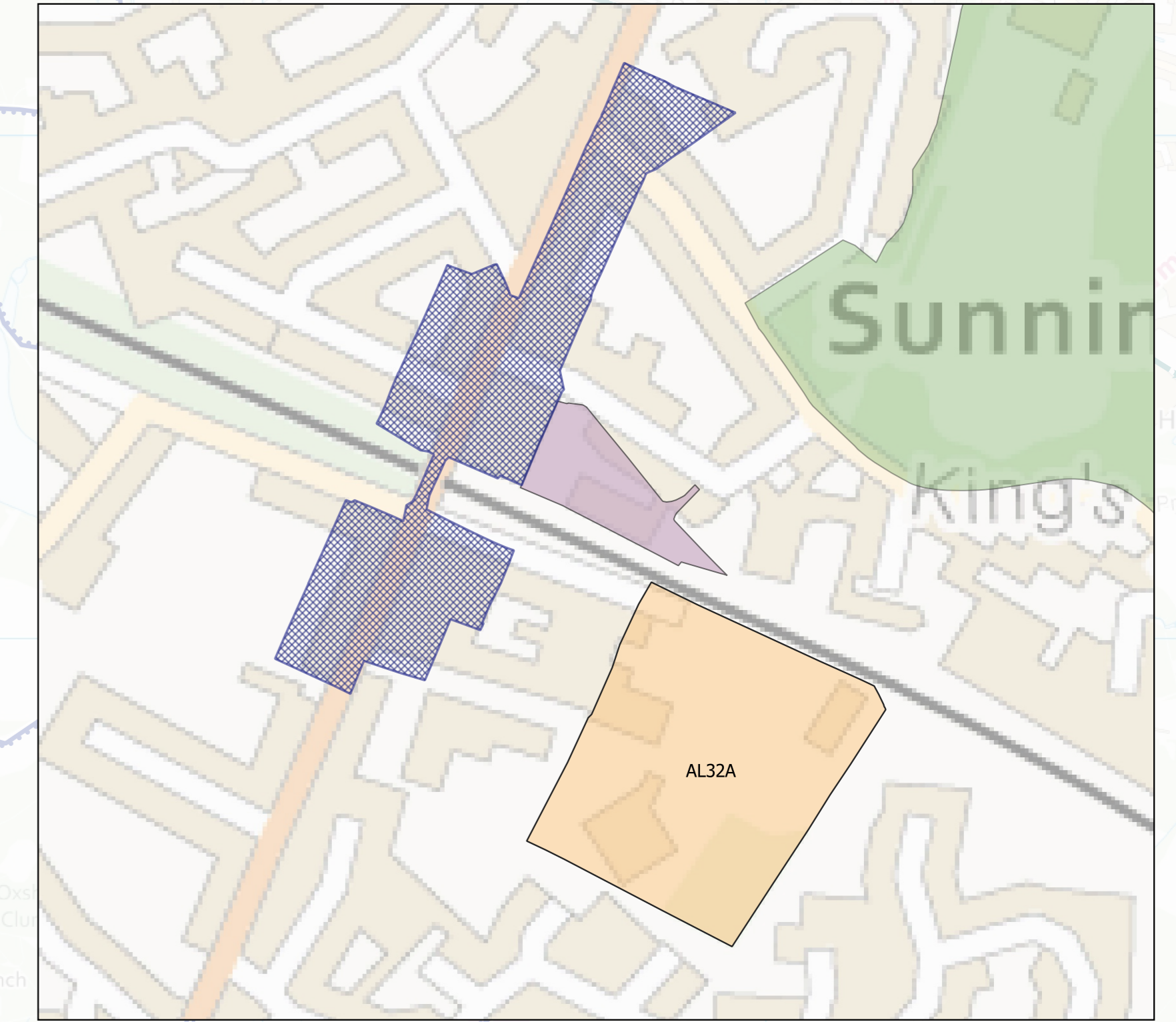
Borough Local Plan Policies Map

MAP 4

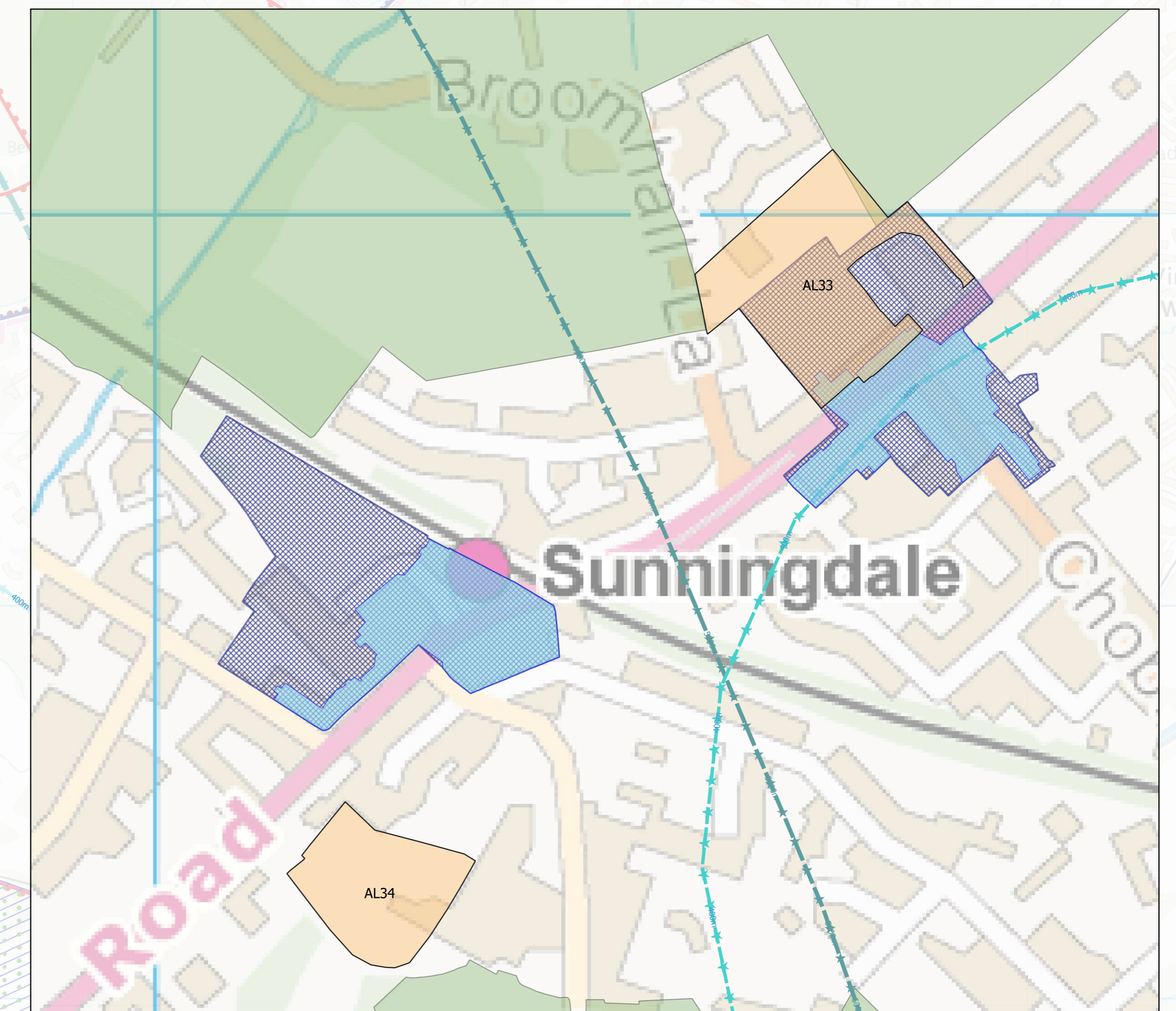
Ascot, Sunningdale and Sunninghill Area



Ascot Village Centre Scale: 1:1800



Sunninghill Village Centre Scale: 1:1500



Sunningdale Village Centre Scale: 1:1800

Maidenhead Town Centre Strategic Placemaking Area (QP1a)	Primary Shopping Area (TR2, TR3, TR4)	Special Areas of Conservation
South West Maidenhead Strategic Placemaking Area (QP1b)	Primary Shopping Frontage (TR2, TR3)	SSSI
Ascot Strategic Placemaking Area (QP1c)	Secondary Shopping Frontage (TR2, TR3)	RAMSAR
Allocation Sites (QP1a, QP1b, QP1c, H01, ED1, Appx C)	Conservation Areas (HE1)	Local Wildlife Sites
River Thames Corridor (QP4)	Windsor Castle (HE2)	Local Green Space (IF6)
Green Belt (QP5)	Scheduled Ancient Monuments	Allocation Sites for Green Infrastructure (IF4, Appx C)
Settlements (QP5)	Registered Parks and Gardens	New Footpath Links
Business Areas (ED2)	River Thames Scheme (NR1)	Thames Path National Trail
Industrial Areas (ED2)	SANG (NR4)	Green Way Preferred
Mixed Use Areas (ED2)	Special Protection Areas (SPA) (NR4)	Green Way Alternative
Established Employment Sites in the Green Belt (ED2)	SPA 400m Buffer Thames Basin Heaths (NR4)	National Cycle Network Route
Centre Boundaries (TR1, TR2, TR3, TR4, TR5)	SPA 50m Buffer Thames Basin Heaths (NR4)	RBWM Cycle Network
Town Centres (TR2, TR3)	SPA 7km Buffer Thames Basin Heaths (NR4)	RBWM Boundary

